









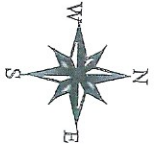
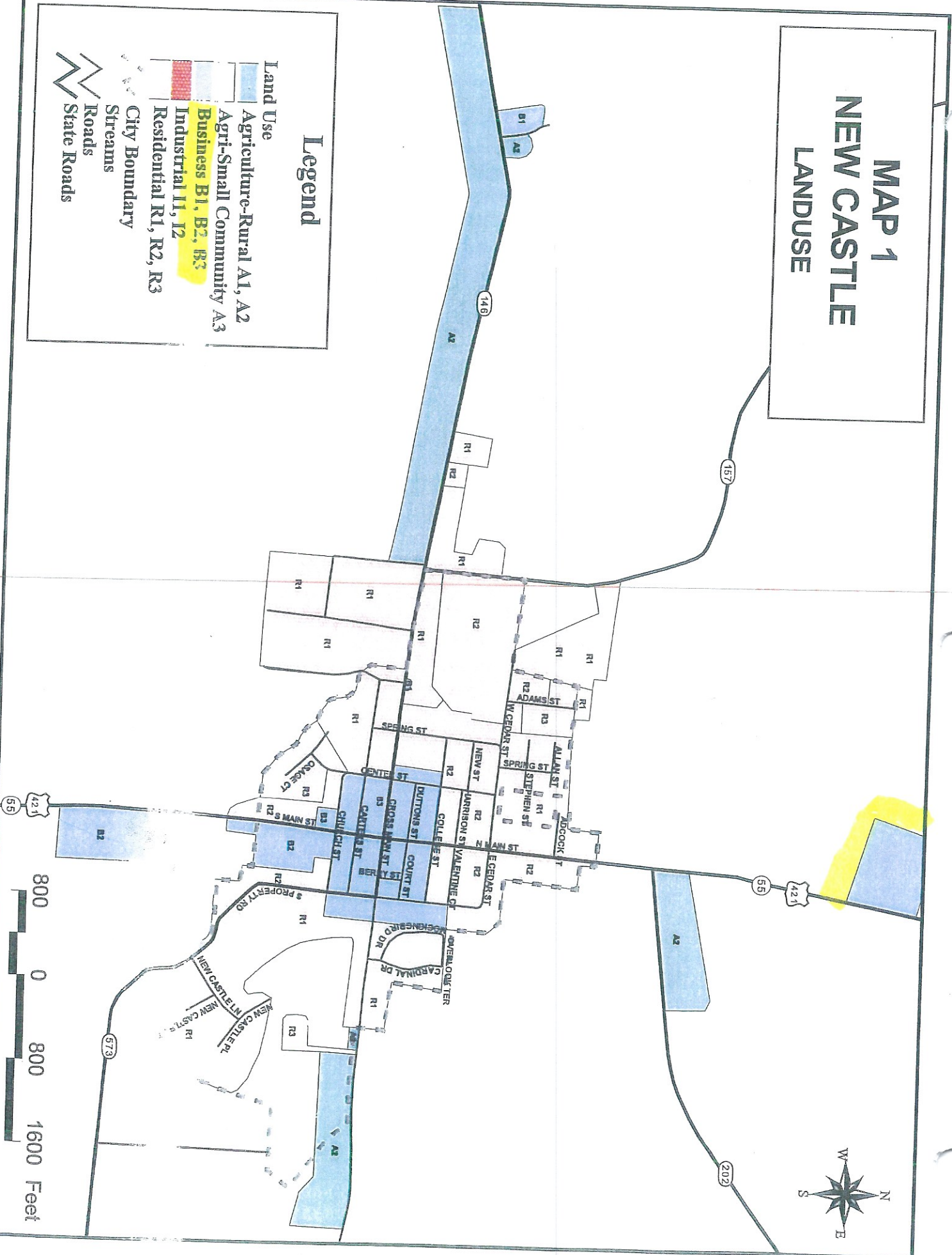


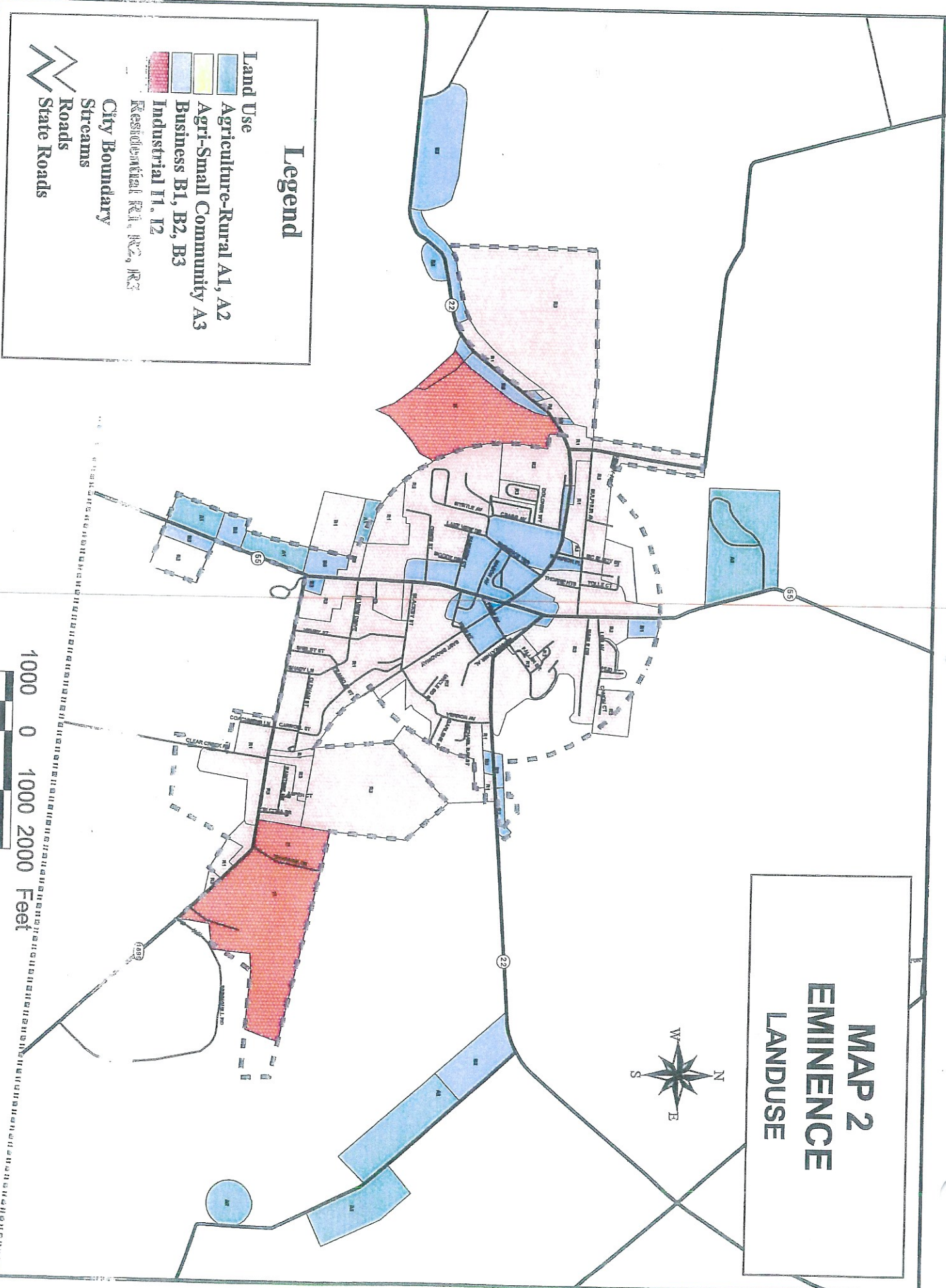
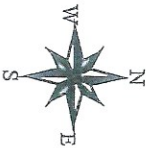
# MAP 1 NEW CASTLE LANDUSE

## Legend

-  Land Use
-  Agriculture-Rural A1, A2
-  Agri-Small Community A3
-  Business B1, B2, B3
-  Industrial I1, I2
-  Residential R1, R2, R3
-  City Boundary
-  Streams
-  Roads
-  State Roads



# MAP 2 EMINENCE LANDUSE



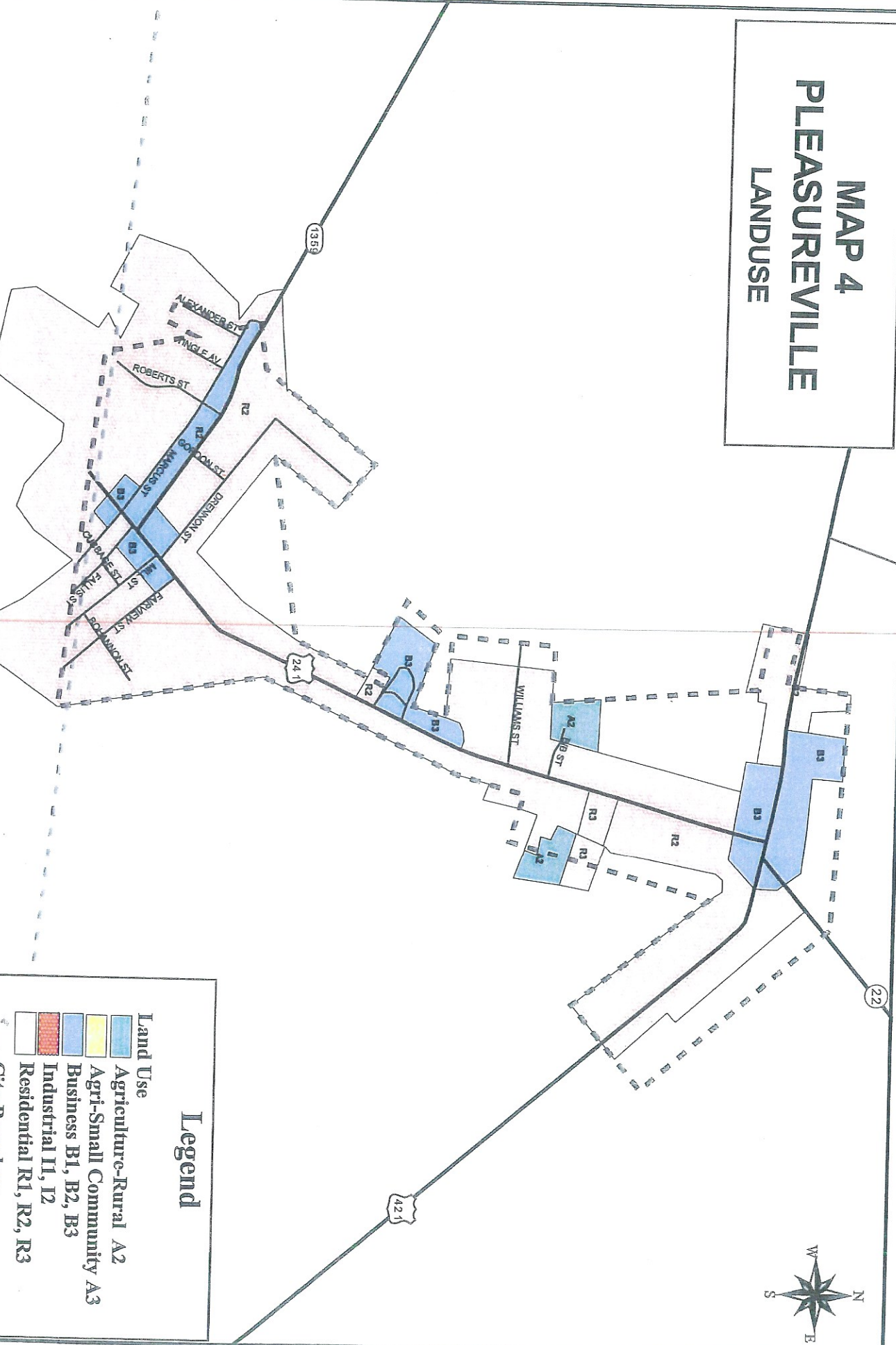
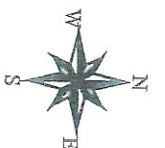
## Legend

- Land Use**
- Agriculture-Rural A1, A2
  - Agri-Small Community A3
  - Business B1, B2, B3
  - Industrial I1, I2
  - Residential R1, R2, R3
- City Boundary**
- Streams**
- Roads**
- State Roads**





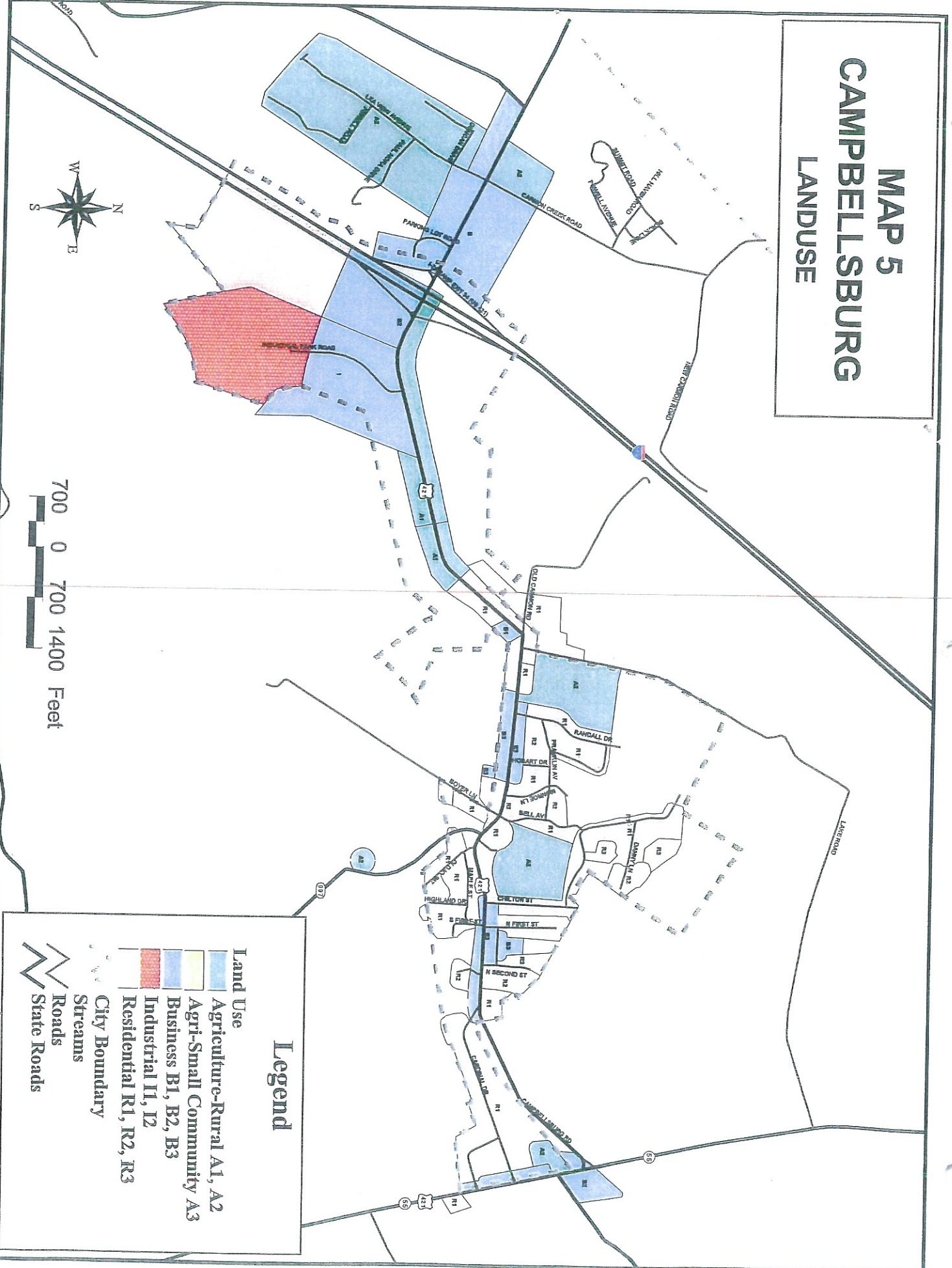
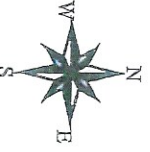
# MAP 4 PLEASUREVILLE LANDUSE













## Legend

- Land Use
- Agriculture-Rural A2
- Agri-Small Community A3
- Business B1, B2, B3
- Industrial I1, I2
- Residential R1, R2, R3
- City Boundary
- Streams
- Roads
- State Roads

# MAP 5 CAMPBELLSBURG LANDUSE

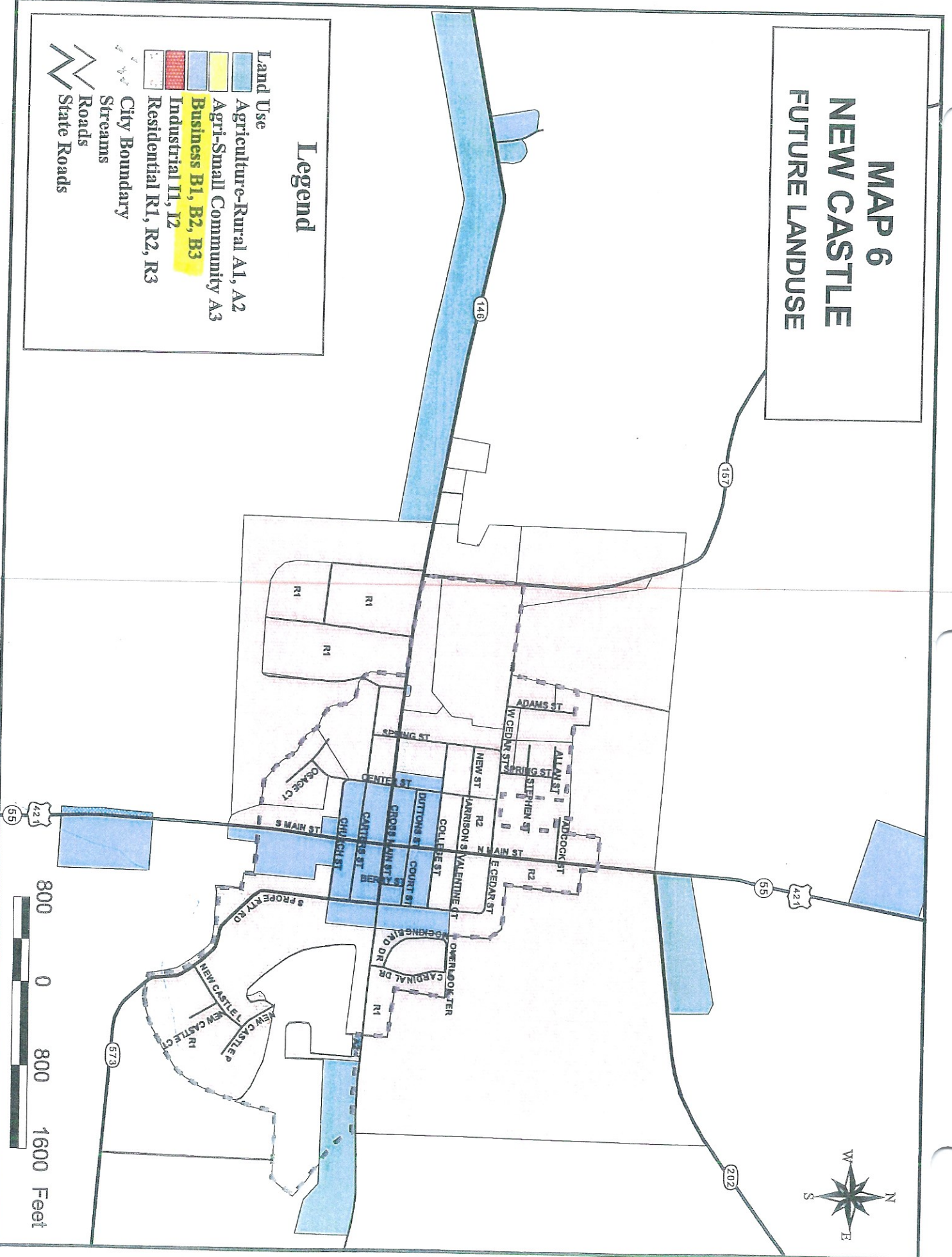



## Legend

-  Land Use
-  Agriculture-Rural A1, A2
-  Agri-Small Community A3
-  Business B1, B2, B3
-  Industrial I1, I2
-  Residential R1, R2, R3
-  City Boundary
-  Streams
-  Roads
-  State Roads



# MAP 6 NEW CASTLE FUTURE LANDUSE



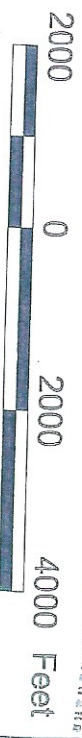
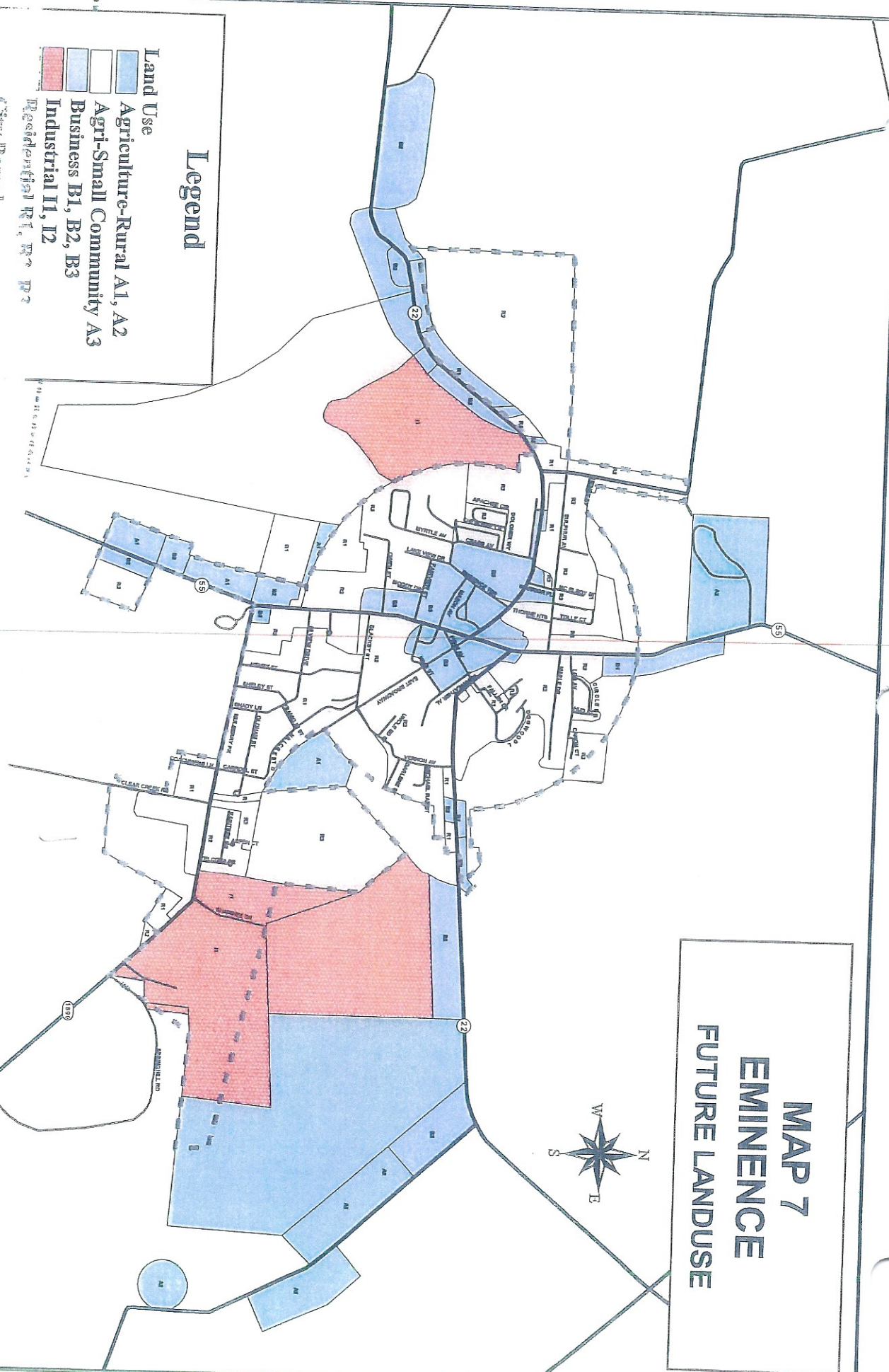
## Legend

- Land Use**
- Agriculture-Rural A1, A2
  - Agri-Small Community A3
  - Business B1, B2, B3
  - Residential R1, R2, R3
- City Boundary**
- Streams**
- Roads**
- State Roads**

# MAP 7 EMINENCE FUTURE LANDUSE

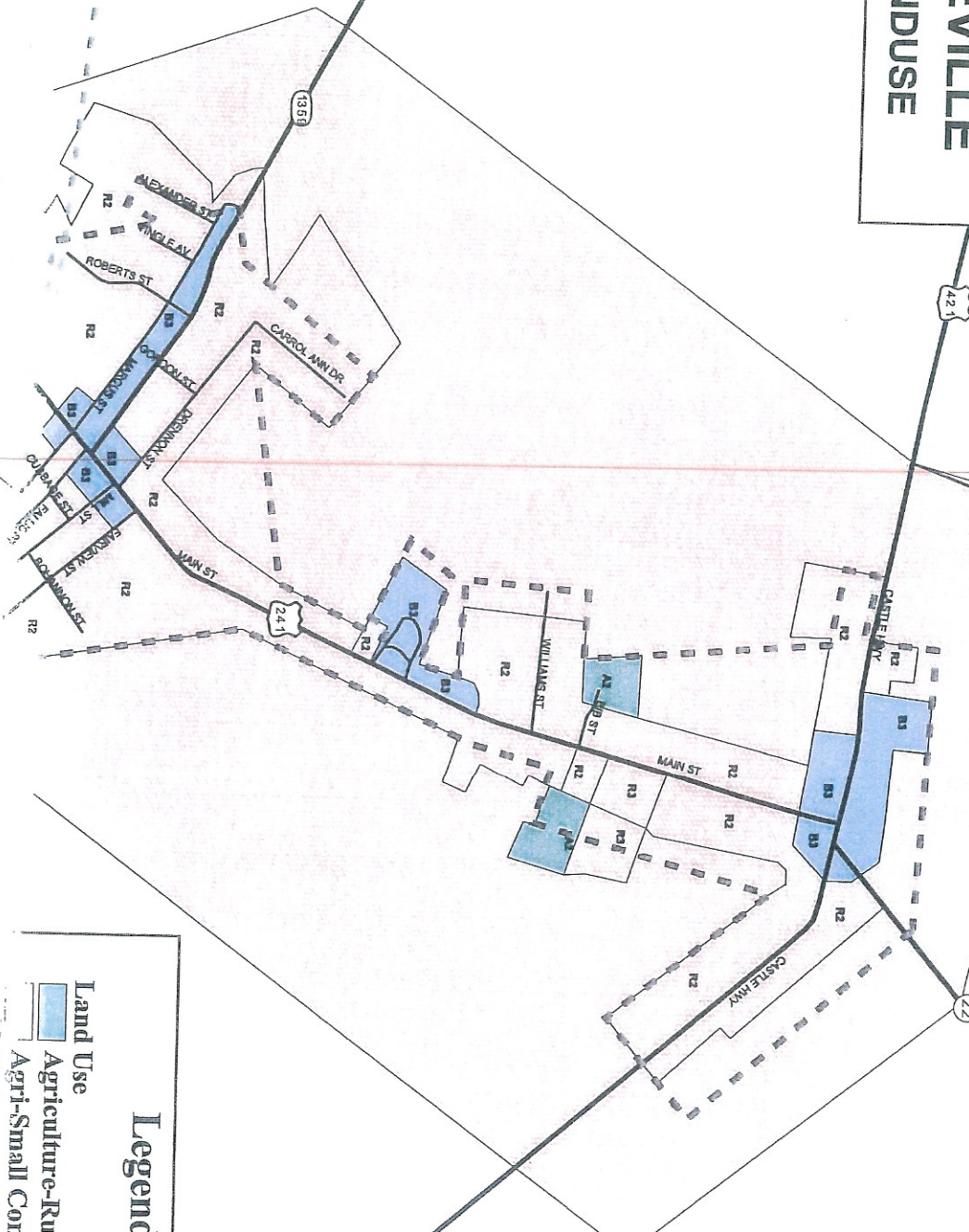


- Legend**
- Land Use
    - Agriculture-Rural A1, A2
    - Agri-Small Community A3
    - Business B1, B2, B3
    - Industrial I1, I2
  - City Boundary
  - Streams
  - Roads
  - State Roads





# MAP 9 PLEASUREVILLE FUTURE LANDUSE













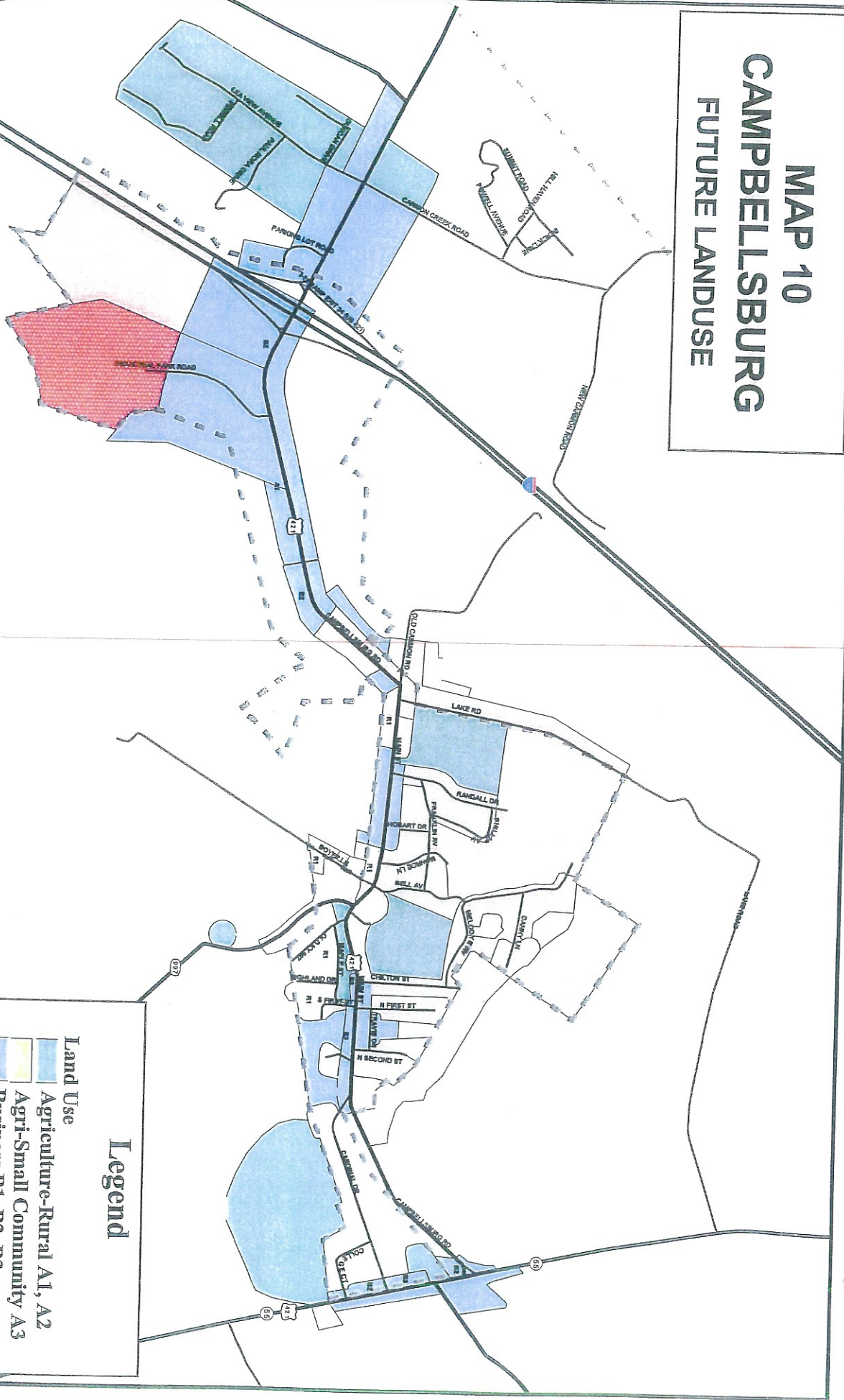
- ### Legend
- Land Use
  - Agriculture-Rural A2
  - Agri-Small Community A.3
  - Business B1, B2, B3
  - Industrial I1, I2
  - Residential R1, R2, R3
  - City Boundary
  - Streams
  - Roads
  - State Roads

# MAP 10 CAMPBELLSBURG FUTURE LANDUSE



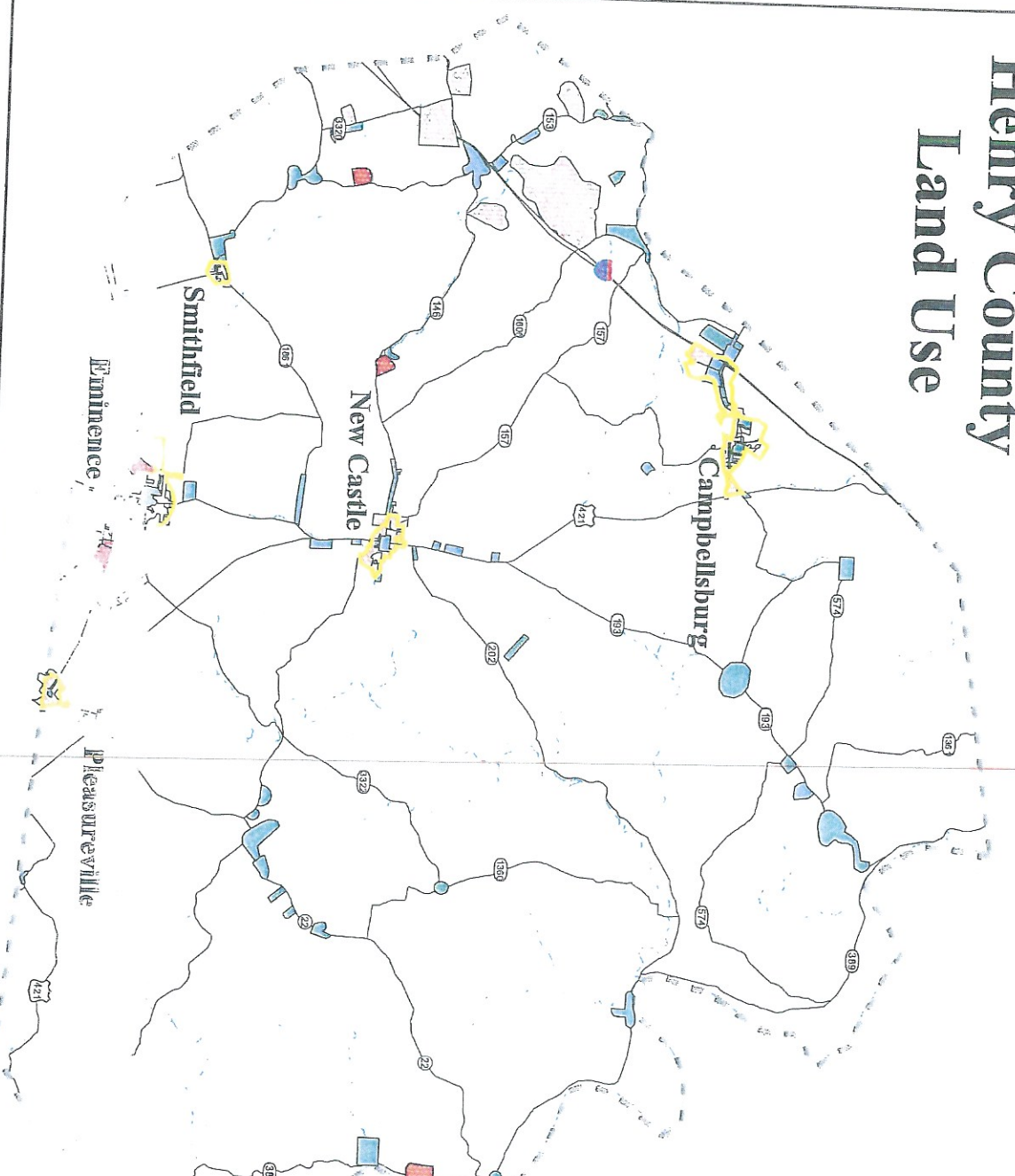
## Legend

-  Land Use
-  Agriculture-Rural A1, A2
-  Agri-Small Community A3
-  Business B1, B2, B3
-  Industrial I1, I2
-  Residential R1, R2, R3
-  City Boundary
-  Streams
-  Roads
-  State Roads




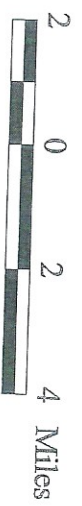


# Map 11 Henry County Land Use

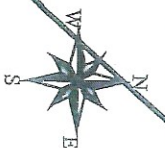
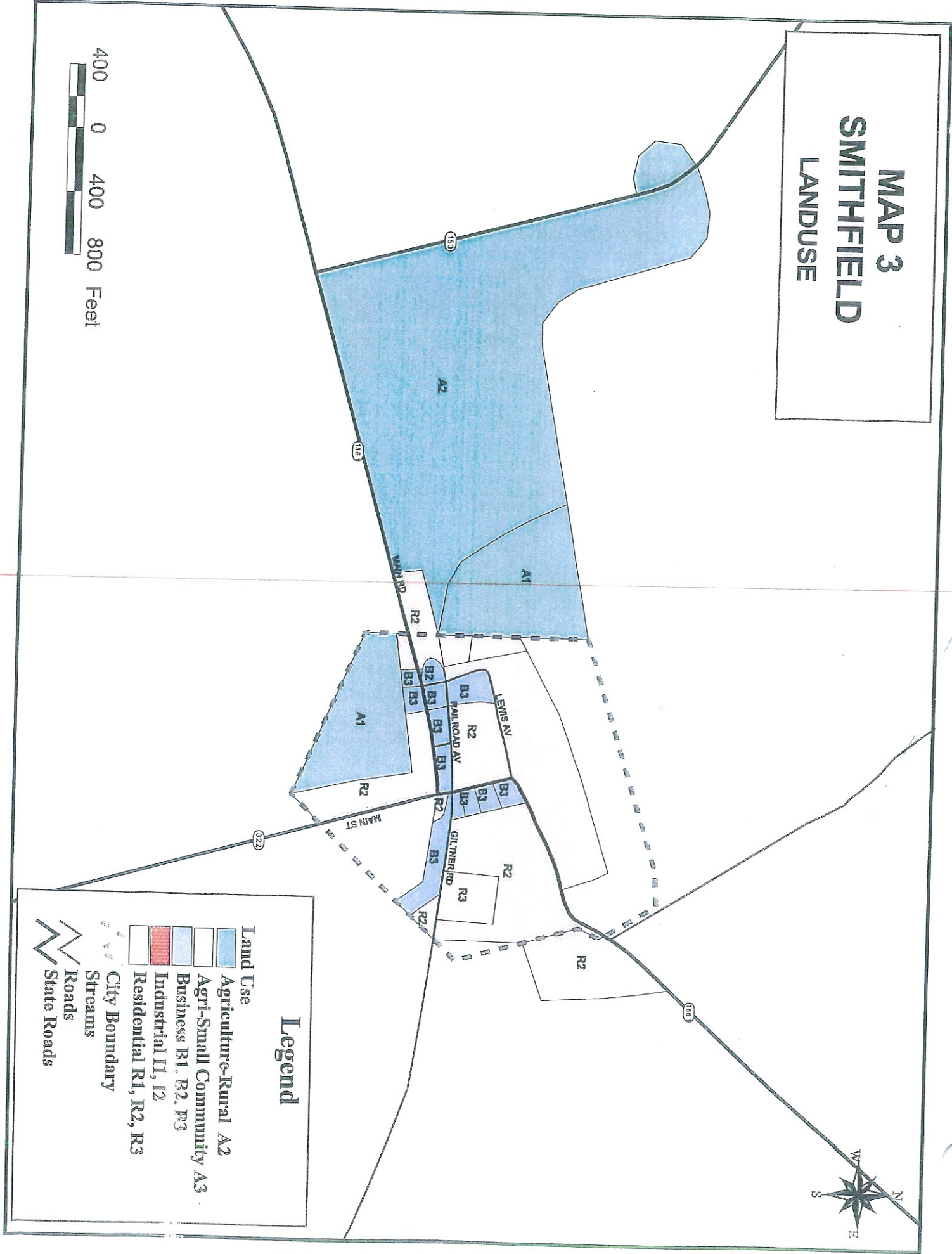


## Legend

- Land Use**
- Agriculture-Rural A2
  - Business B1, B2, B3
  - Industrial I1, I2
  - Residential R1, R2, R3
  - City Boundary
  - County Boundary
  - Streams
  - Major Roads



# MAP 3 SMITHFIELD LANDUSE


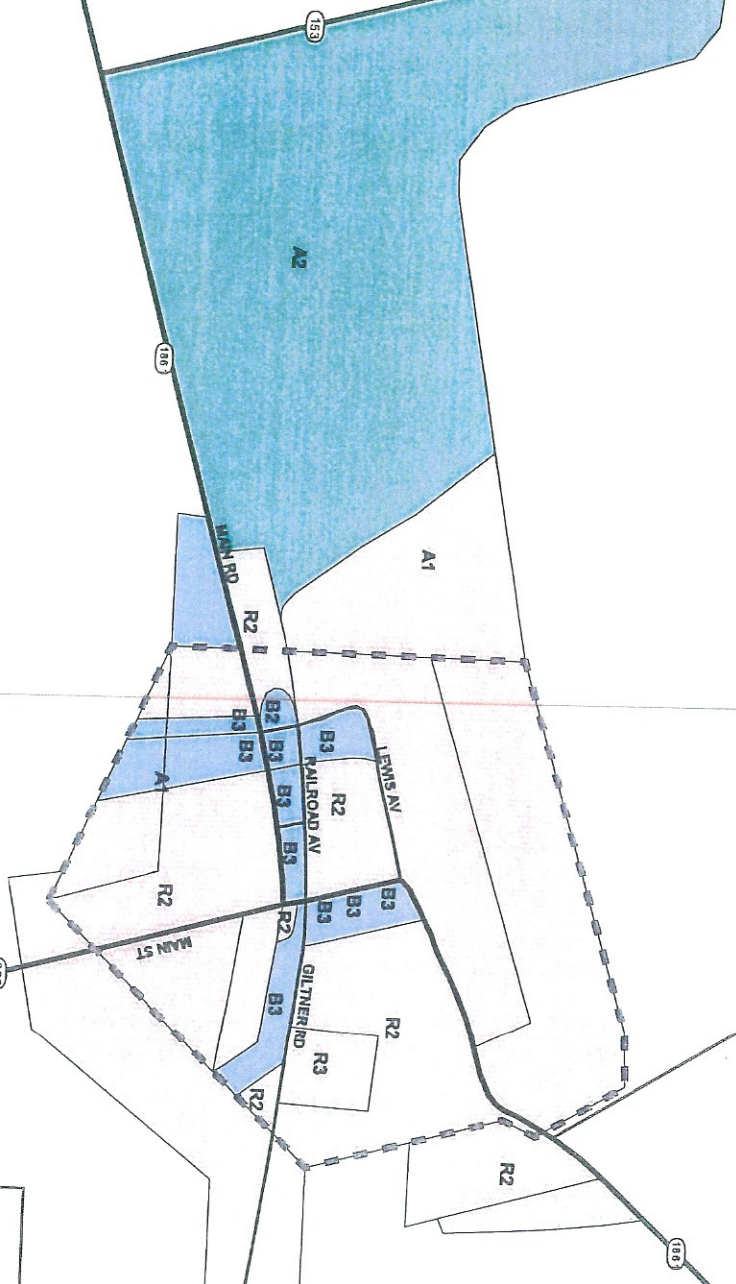
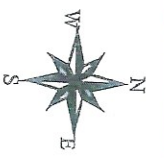


## Legend

- Land Use**
- Agriculture-Rural A2
  - Agri-Small Community A3
  - Business B1, B2, B3
  - Industrial I1, I2
  - Residential R1, R2, R3
- City Boundary**
- Streams**
- Roads**
- State Roads**



# MAP 8 SMITHFIELD FUTURE LANDUSE



### Legend

	Land Use
	Agriculture-Rural A2
	Agri-Small Community A3
	Business B1, B2, B3
	Industrial I1, I2
	Residential R1, R2, R3
	City Boundary
	Streams
	Roads
	State Roads

1/4 MILE  
AREA

B2

I2

I2

B2

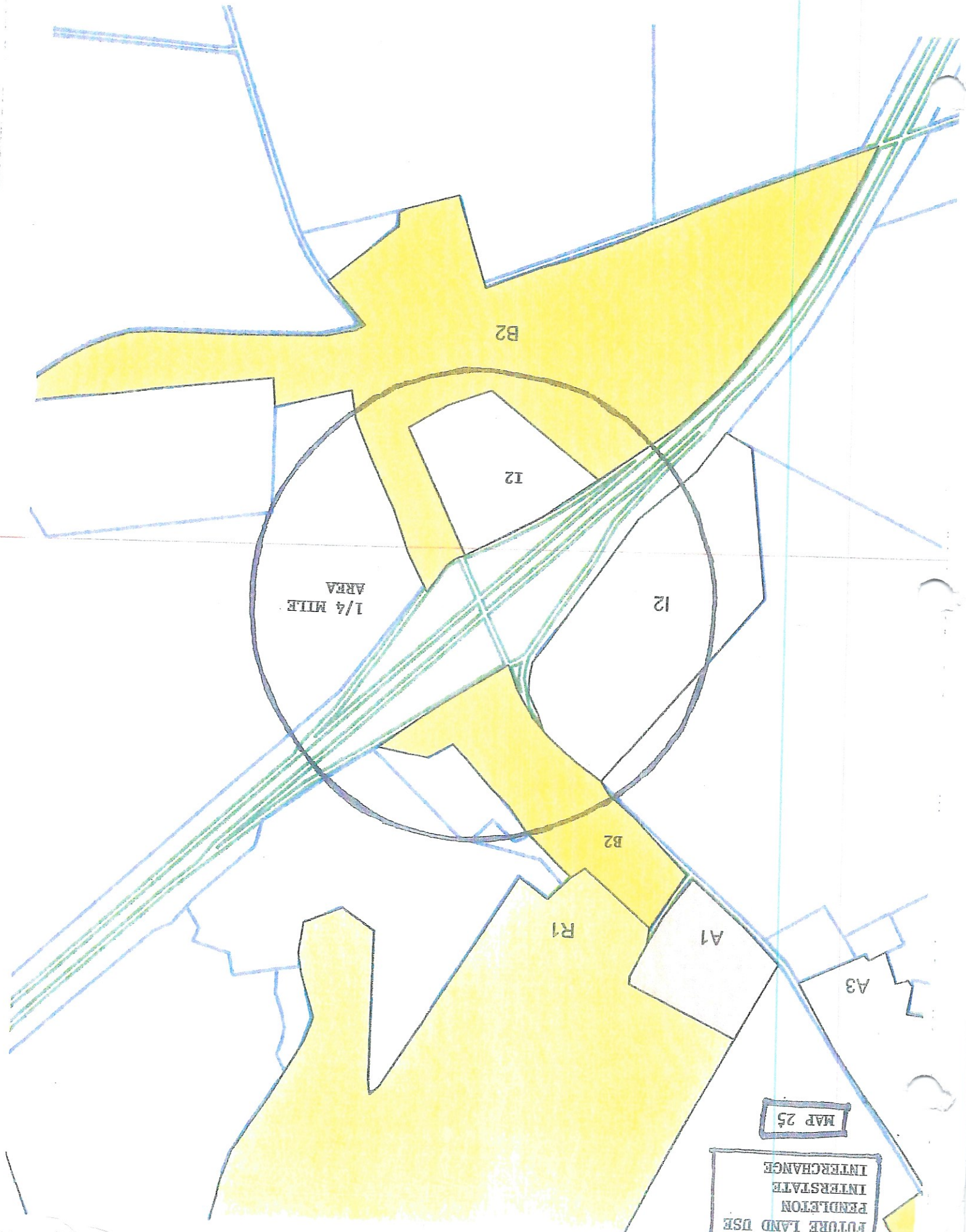
R1

A1

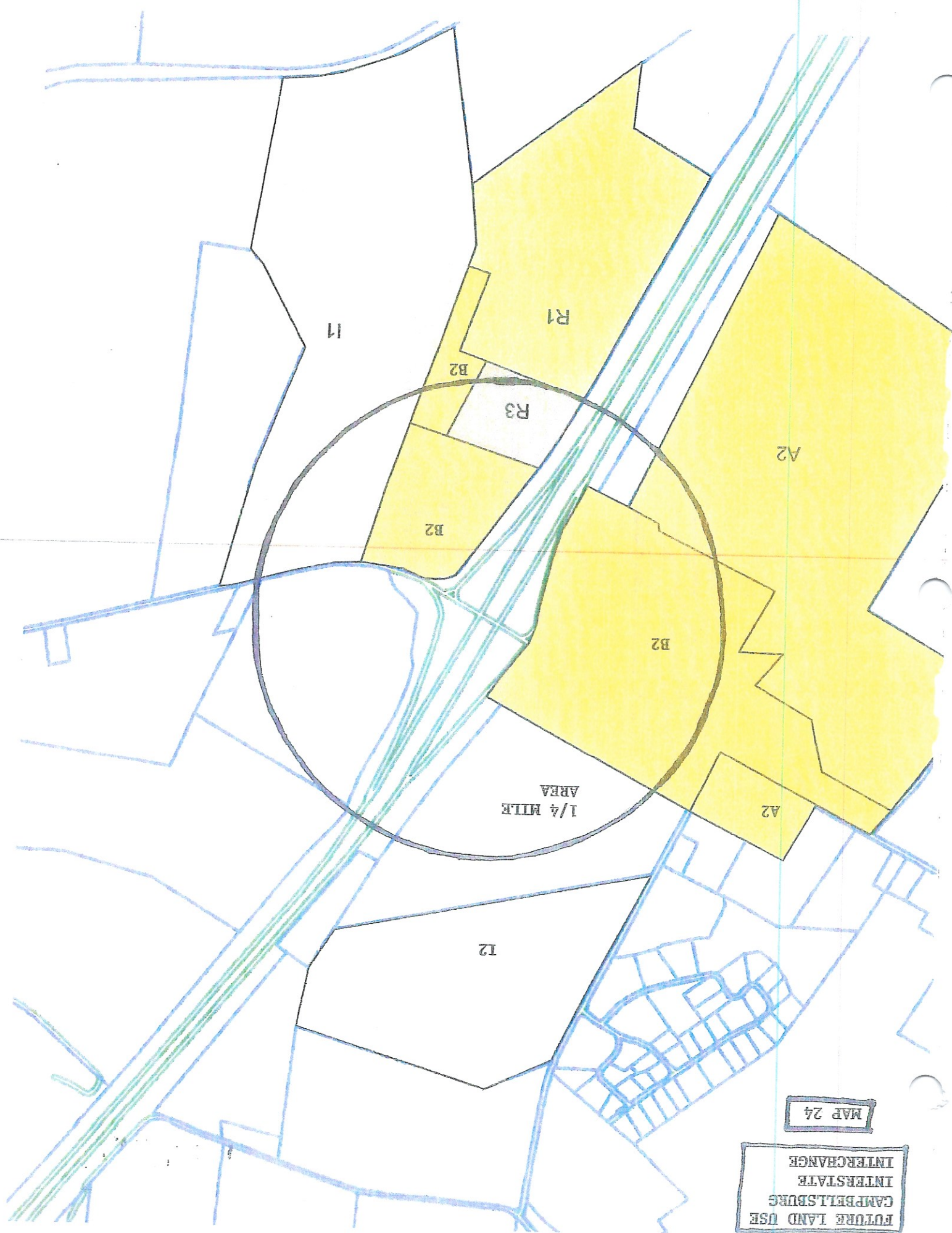
A3

MAP 25

FUTURE LAND USE  
PENDLETON  
INTERSTATE  
INTERCHANGE







FUTURE LAND USE  
CAMPBELLSBURG  
INTERSTATE  
INTERCHANGE

MAP 24

1/4 MILE  
AREA

I1

R1

R3

B2

B2

B2

A2

A2

I2